















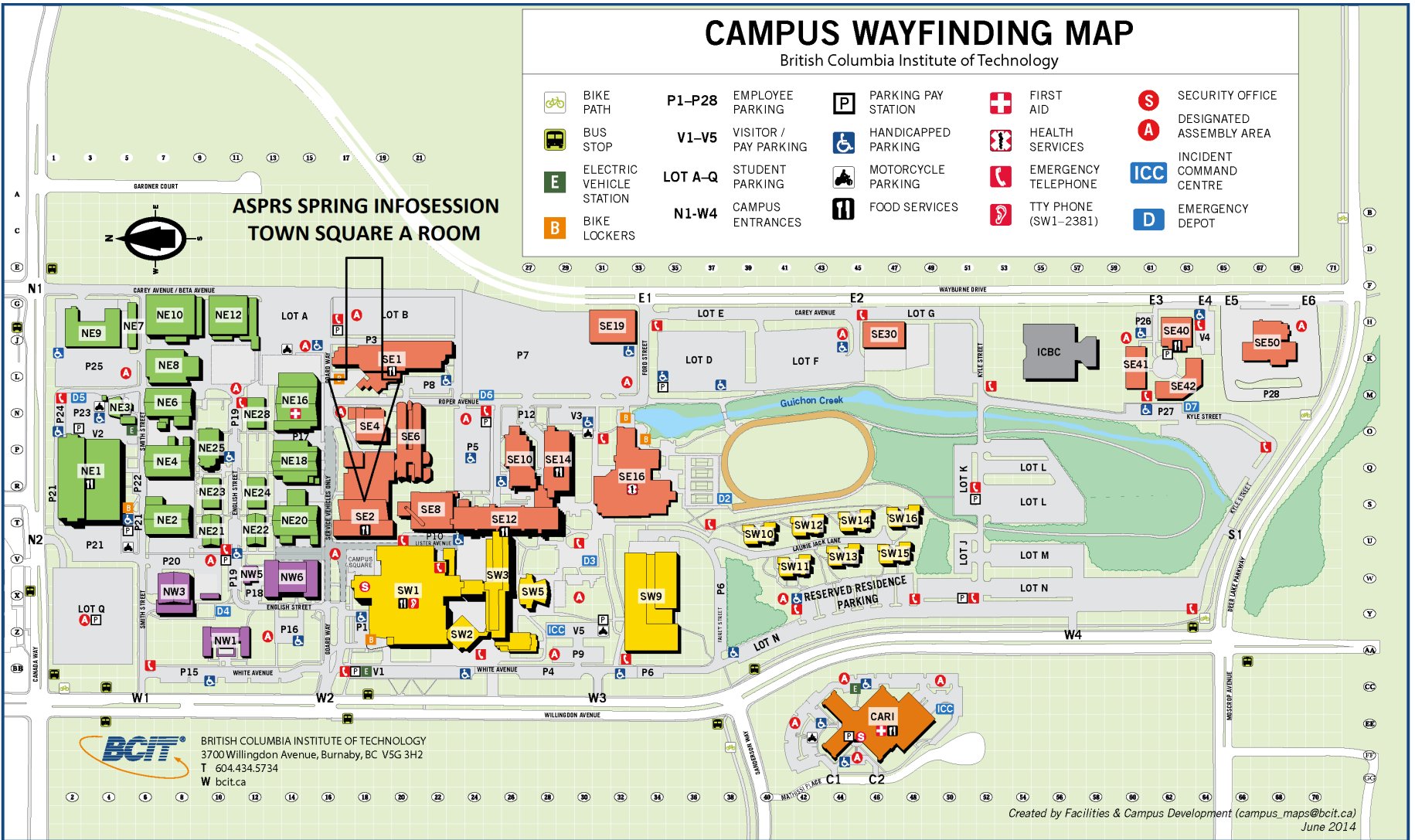


CAMPUS WAYFINDING MAP

British Columbia Institute of Technology

 BIKE PATH	P1-P28 EMPLOYEE PARKING	 PARKING PAY STATION	 FIRST AID	 SECURITY OFFICE
 BUS STOP	V1-V5 VISITOR / PAY PARKING	 HANDICAPPED PARKING	 HEALTH SERVICES	 DESIGNATED ASSEMBLY AREA
 ELECTRIC VEHICLE STATION	LOT A-Q STUDENT PARKING	 MOTORCYCLE PARKING	 EMERGENCY TELEPHONE	 INCIDENT COMMAND CENTRE
 BIKE LOCKERS	N1-W4 CAMPUS ENTRANCES	 FOOD SERVICES	 TTY PHONE (SW1-2381)	 EMERGENCY DEPOT

ASPRS SPRING INFOSESSION TOWN SQUARE A ROOM



BRITISH COLUMBIA INSTITUTE OF TECHNOLOGY
3700 Willingdon Avenue, Burnaby, BC V5G 3H2
T 604.434.5734
W bcit.ca